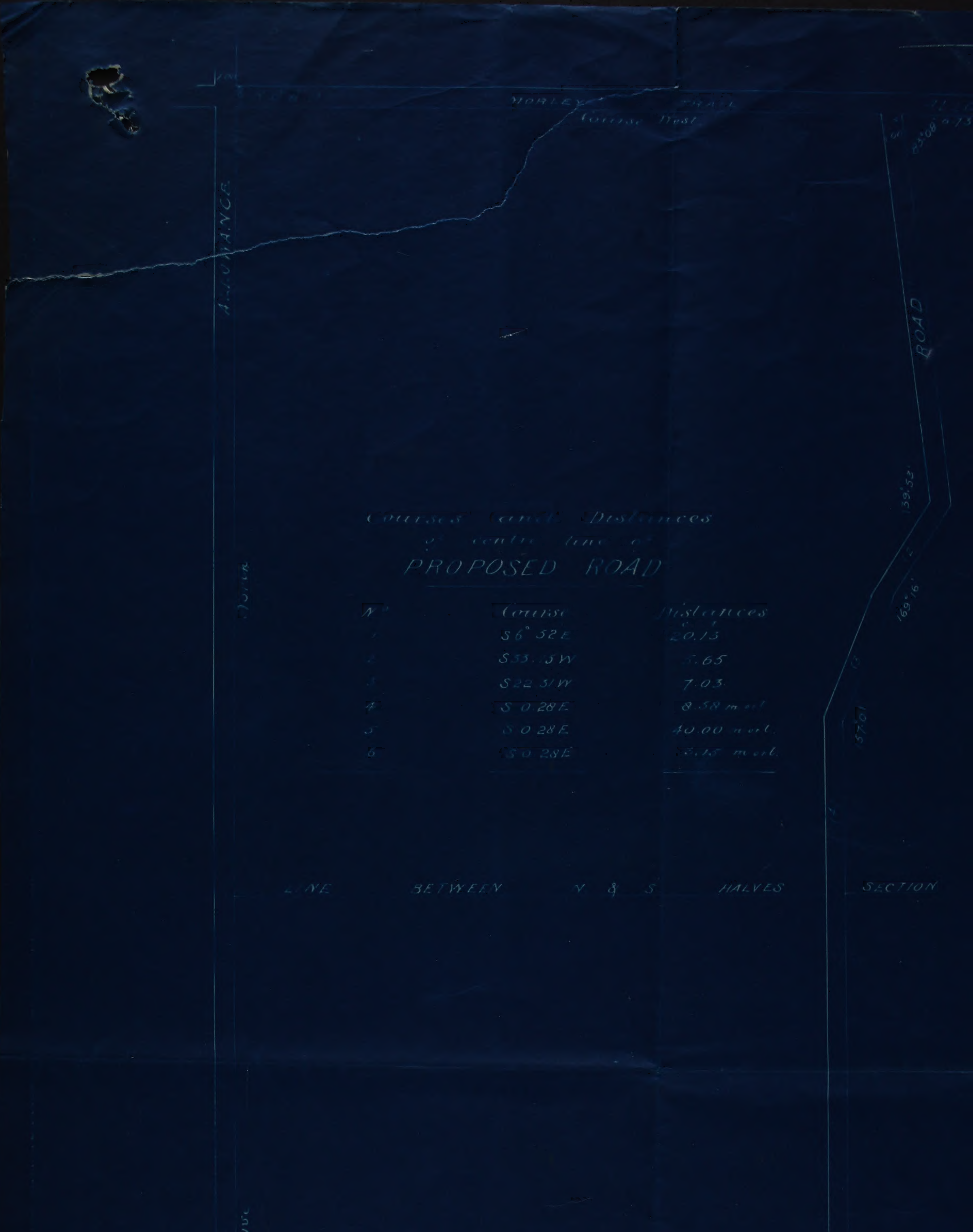
MORLEY TRAIL
Course West
ALLOWANCE
ROAD
83°08'
139°53'
169°16'
157°01'
LINE BETWEEN N & S HALVES SECTION

Courses and Distances
of centre line of
PROPOSED ROAD

Nº	Course	Distances
1	S 6° 52 E	20.13
2	S33.15 W	5.65
3	S22.31 W	7.03
4	S 0.28 E	8.58 m.rl.
5	S 0.28 E	40.00 m.rl.
6	S 0.28 E	3.15 m.rl.

PLAN OF
W ½ SEC: 21 & PART SEC: 16
Tp 24, R: 1 W OF 5TH I.M.
SHEWING
Proposed Road fr. Morleyville Trail
to
New Bridge Site over

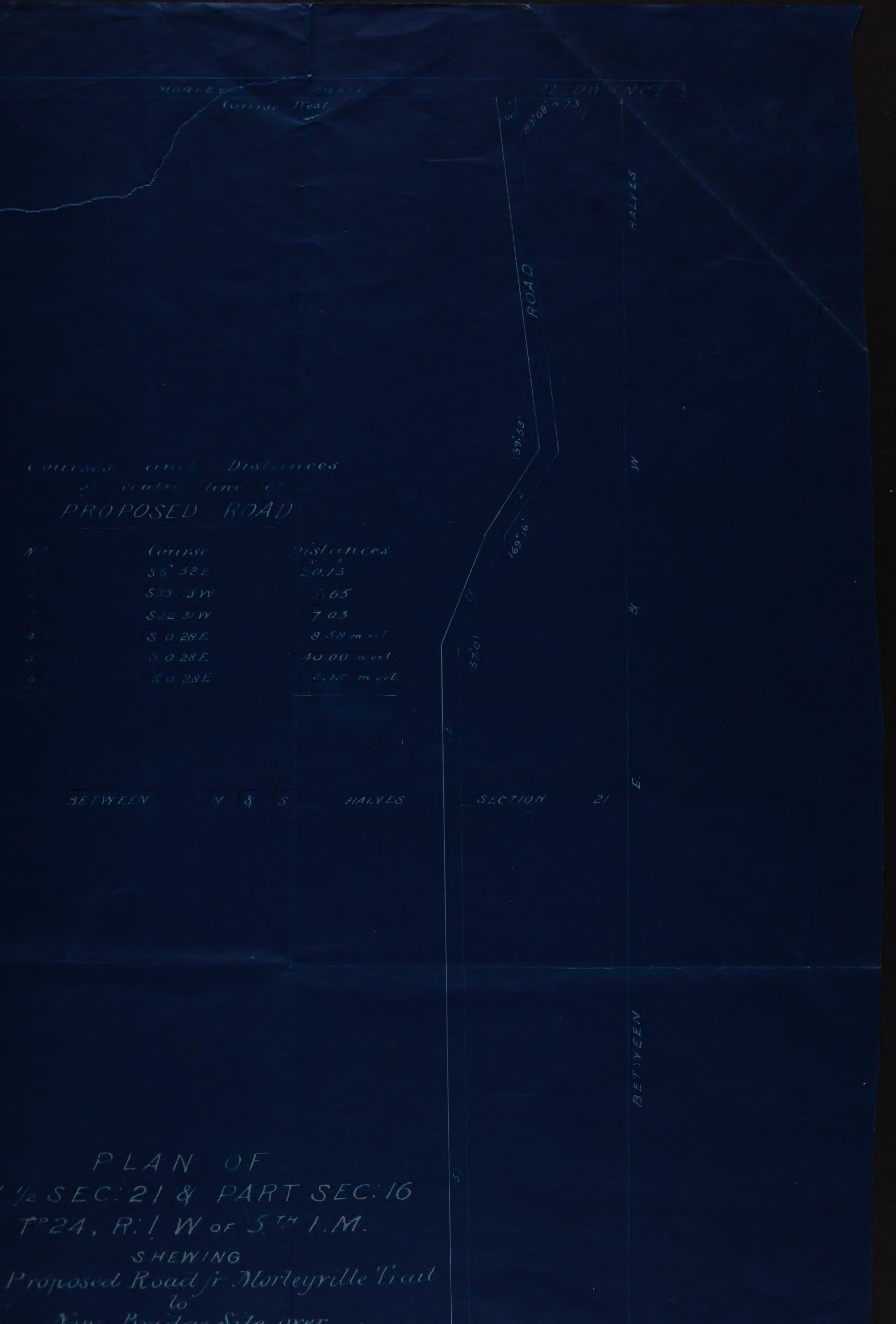
MORLEY TRAIL ALLOWANCE
Course West
83°08'
0.73
ROAD
HALVES
W
&
E
BETWEEN
139°53'
169°16'
157°01'
BETWEEN N & S HALVES SECTION 21
1
2
3
4
5

Courses and Distances
of centre line of
PROPOSED ROAD

No	Course	Distances
		C. L.
1	S 6° 52 E	20.73
2	S 33 15 W	5.65
3	S 22 31 W	7.03
4	S 0 28 E	8.58 m orl.
5	S 0 28 E	40.00 m orl.
6	S 0 28 E	3.15 m orl.

PLAN OF
½ SEC: 21 & PART SEC: 16
T^P 24. R: 1 W OF 5TH I.M.
SHEWING
Proposed Road fr. Morleyville Trail
to
New Bridge Site over

	S 22 37 W	7.05
4	S 0 28 E	8.58 m or l
5	S 0 28 E	40.00 m or l
6	S 0 28 E	5.15 m or l

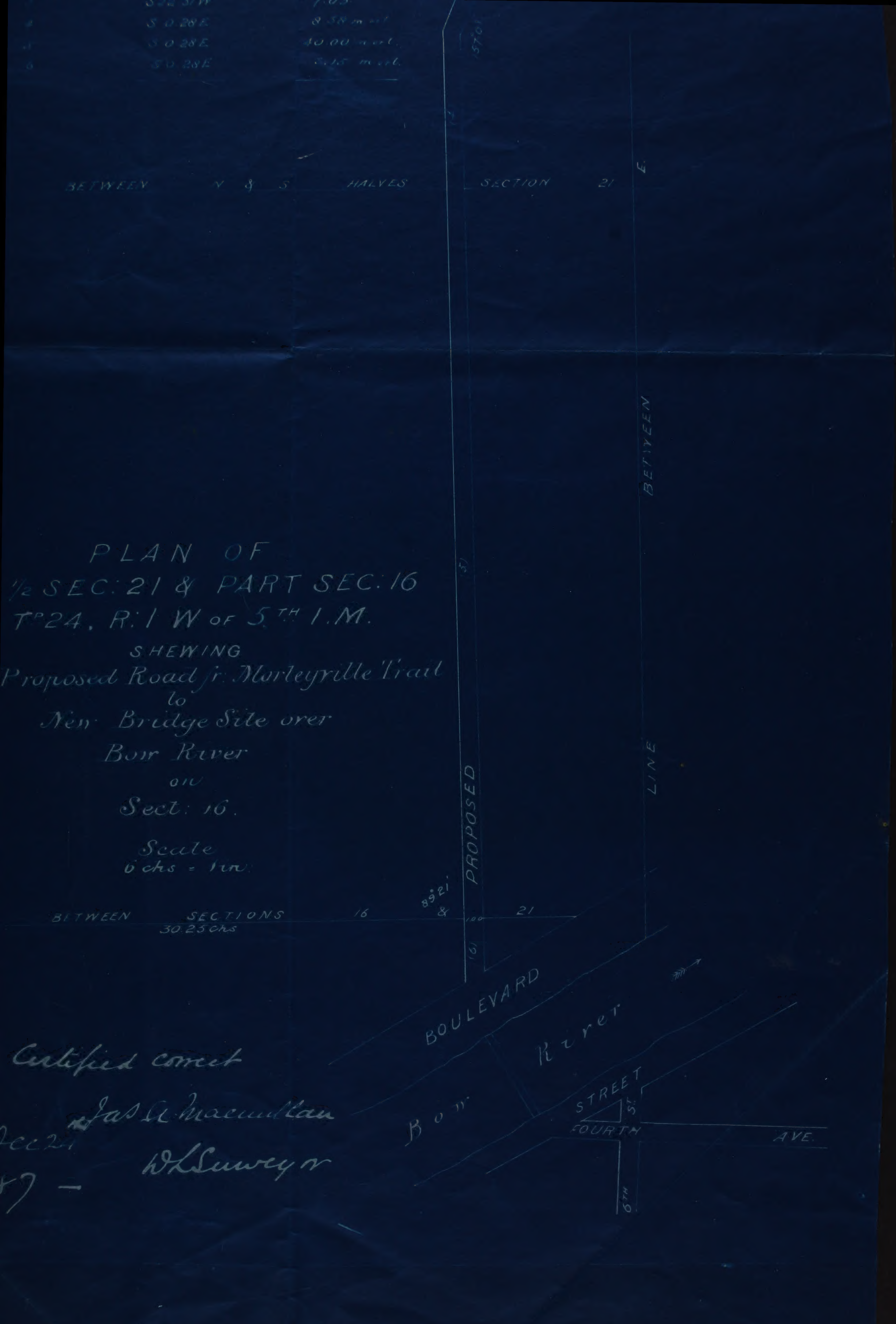
5701
BETWEEN N & S HALVES SECTION 21
E
BETWEEN LINE
51
PROPOSED
89°21'
BETWEEN SECTIONS 16 & 21
30.25 chs
100
161
BOULEVARD
Bow River
STREET
5th ST.
FOURTH AVE.
6TH ST.

PLAN OF
½ SEC: 21 & PART SEC: 16
Tp 24, R: 1 W of 5TH I.M.

SHEWING
Proposed Road fr: Morleyville Trail
to
New Bridge Site over
Bow River
on
Sect: 16.

Scale
6 chs = 1 in.

Certified correct

Jas A Macmillan
D L Surveyor

ec 24
87 —

	S 22 37 W	7.03
4	S 0 28 E	8.58 m ol
5	S 0 28 E	40.00 m ol.
6	S 0 28 E	5.15 m ol.

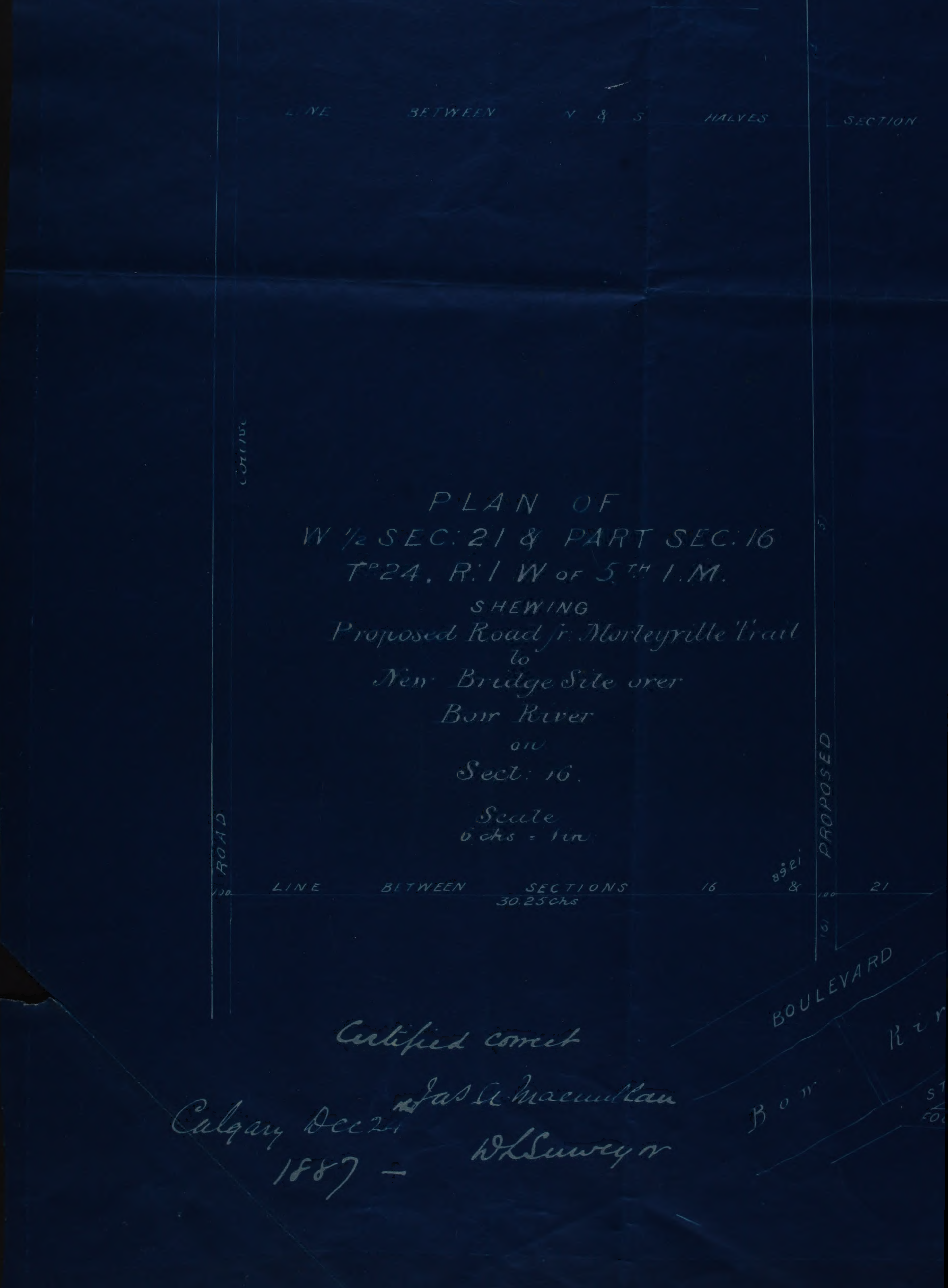
LINE BETWEEN N & S HALVES SECTION
57°01
ROAD
PROPOSED
51
LINE BETWEEN SECTIONS 16 & 21
30.25 chs
100
100
89°21
16
BOULEVARD
Bow River
ST

PLAN OF
W ½ SEC: 21 & PART SEC: 16
T^P 24. R: 1 W of 5TH I.M.
SHEWING
Proposed Road fr. Morleyville Trail
to
New Bridge Site over
Bow River
on
Sect: 16.

Scale
6 chs = 1 in

Certified correct

Jas A. Macmillan
D.L. Surveyor

Calgary Dec 24
1887 –

535

[UAA-1974-075-004]

C UAA-197